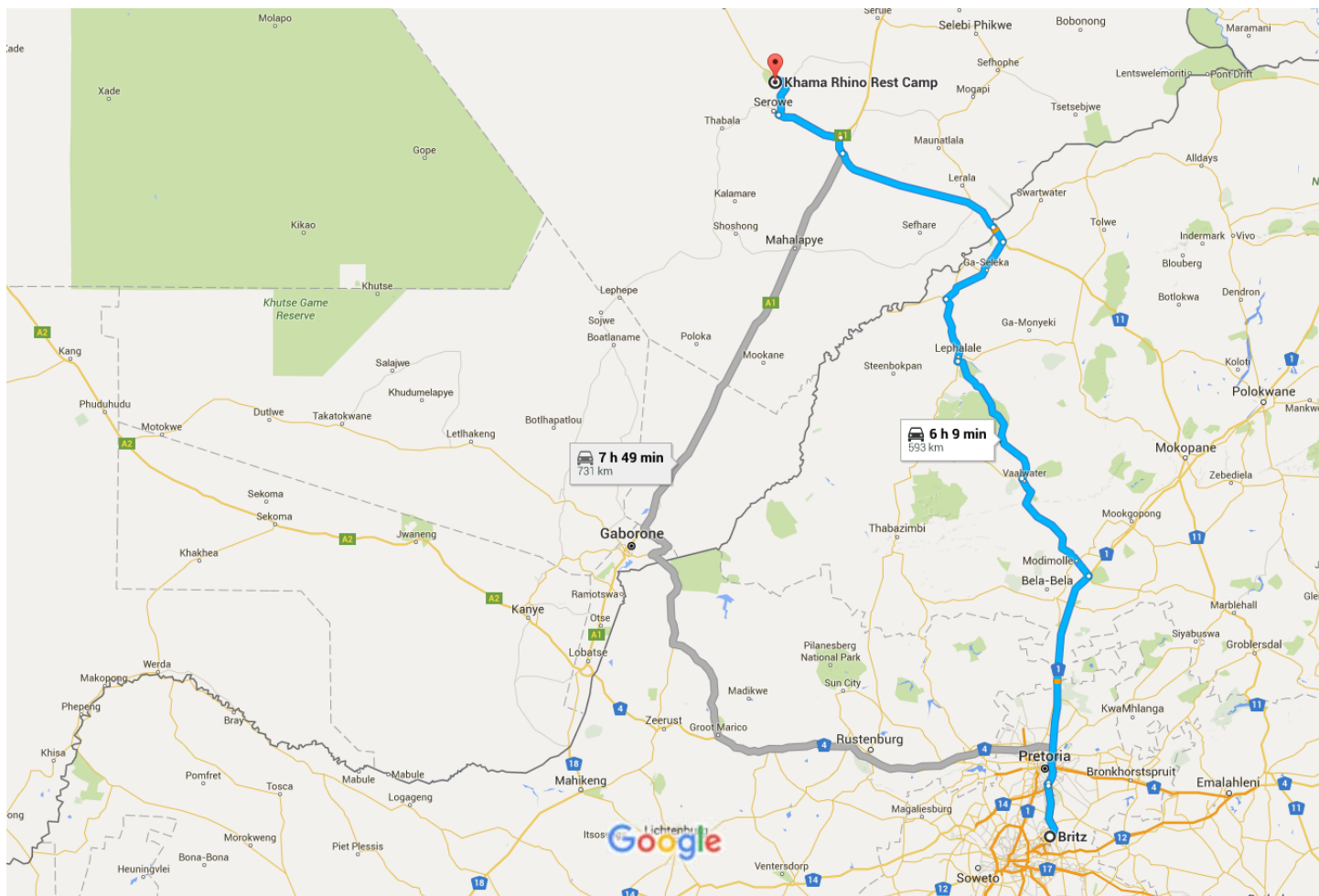




# Britz to Khama Rhino Rest Camp, Serowe, Botswana

Drive 593 km, 6 h 9 min



Map data ©2016 AfriGIS (Pty) Ltd, Google 20 mi

## Britz

Tulbagh Street, Kempton Park, 1619, South Africa

### Get on R21 from Pomona Rd/M32

3 min (1.8 km)

↑ 1. Head southwest on Tulbagh St toward Trig St

96 m

↶ 2. Turn left onto Hawthorne Rd

450 m

↶ 3. Turn left at the 1st cross street onto Pomona Rd/M32

850 m

⤴ 4. Turn left to merge onto R21 toward Pretoria

⚠ Toll road

400 m

### Take N1 to R33 in Limpopo

2 h 12 min (228 km)

- ⤴
 5. Merge onto R21  
⚠ Partial toll road  


---

29.6 km
- ⤵
 6. Use the left 2 lanes to take exit 134 for N1 N toward Polokwane  
⚠ Partial toll road  


---

1.6 km
- ⤴
 7. Merge onto N1  
⚠ Partial toll road  


---

123 km
- ⤵
 8. Take the R33 exit toward Marble Hall/Modimolle  


---

550 m
- ⤵
 9. Turn left onto R33  


---

73.9 km
- ⤴
 10. Turn right to stay on R33  


---

46 min (85.4 km)

#### Drive from R572 and A14 to Central, Botswana

2 h 55 min (274 km)

- ⤴
 11. Turn right onto R510  


---

38.4 km
- ⤴
 12. Turn right onto R572  


---

48.1 km
- ⤵
 13. Turn left onto N11  
⚠ Entering Botswana  


---

10.2 km
- ⤴
 14. Continue straight  


---

101 km
- ⤴
 15. Turn right onto A1  


---

9.7 km
- ⤵
 16. Turn left onto A14  


---

38.6 km
- ⤴
 17. Turn right to stay on A14  


---

28.2 km

#### Drive to your destination

11 min (2.9 km)

- ⤵
 18. Turn left  


---



35 m
- ⤵
 19. Turn left  


---



34 m
- ⤴
 20. Turn right  
⚠ Restricted usage road  


---



21 m

-  21. Turn left  
 Restricted usage road  




---

 80 m
-  22. Slight left  
 Restricted usage road  

---

 2.3 km
-  23. Keep right  
 Restricted usage road  

---

 100 m
-  24. Slight left  
 Restricted usage road  
 Destination will be on the left  

---

 350 m

## Khama Rhino Rest Camp, 25 km north west of Serowe, PO Box 10

Serowe, Botswana

These directions are for planning purposes only. You may find that construction projects, traffic, weather, or other events may cause conditions to differ from the map results, and you should plan your route accordingly. You must obey all signs or notices regarding your route.